

TABLES AND FAMILY TREES

Tables

Table 1. Ownership of western part of The Square from 1804.

<i>Acquired</i>	<i>Owner</i>	<i>Until</i>	<i>Notes/sources</i>
1804	Wm Buller (I) of Stratford	1824	ER5/305, will
1824	Wm Buller (II)	1852	DR325/577, will
1864	Henry Baker of Clifford, builder	1878	DR325/577
1878	John Taylor	1899	(death)
1899	Hannah Bailey & Edith Taylor	1910	IR58/89330
1934	Mrs Douty (Manor estate)	1951	EAC 111

Table 2. Clifford Chambers Poor Rate assessments for The Square from 1810 to 1861 (WCRO DR325/67-73).

West side

<i>Date</i>	<i>Name</i>	<i>Rate/comments</i>
1810 - 1828	William Buller	£100 (includes substantial farm land)
1839-61	William Buller	6 cottages & gardens

East side

<i>Date</i>	<i>Name</i>	<i>Rate/comments</i>
1810 - 1828	John Garfield	£10
1828 - 1830	John Rouse	£10
1830 - 1836	John Rouse	£3 or £6
1838-9	J. Rouse	Blacksmith's shop, house, 5 cottages
1851	John Rouse	House, shop, garden & 4 cottages
1852	Avice Rouse	House, shop, garden & 4 cottages
1861	William Fisher	House, shop, garden & 4 cottages

Table 3. Ownership of eastern part of The Square after 1830

<i>Acquired</i>	<i>Owner</i>	<i>Until</i>	<i>Notes/sources</i>
1830s	John Rouse (I)	1841	(death)
1841	John Rouse (II)	1851	(death)
1851	Avice Rouse	1853	SCLA, DR325/887
1853	William M Fisher [m. Avice Rouse, widow]	1867	(death)
1867	Children of William Mountain Fisher	1880	(sale)
1880	Rev. Annesley	1895	WCRO, CR1596/780
1895	Thomas Sargeson	1916?	TNA, IR58/89330
1916	Children of Thomas Sargeson	1916	(death)
1919	Mrs Doughty [added to the Manor estate]	1951	WCRO, EAC 111

Table 4. Ownership of eastern part of The Square until 1830

<i>Acquired</i>	<i>Owner</i>	<i>Until</i>	<i>Occupied</i>	<i>Notes</i>
	James Pennington	1687		(death)
1687	Thomas Pennington	c. 1699		sale
c. 1699	William Farr	1702		(death)
1702	Sarah, then Richard Farr	1707		Sale to brother
1707	William Farr	c. 1730		(death)
c. 1730	Thomas Farr	1754	James Pennington, John Gloster & William Blick	sale
1754	Richard Stevens	1783	James Pennington & William Blick	(death)
1783	Sarah Stevens & Lucy Morris	1783	(Widow Smith & - Spilsbury)	sale
1783	Edward Hunt Butler	1806		sale
1791	E H & Betty Butler & Mary Hunt	1806	John Garfield	sale
1806	John Garfield	1828		(death)
1828	Elizabeth Rouse	1830		sale
1830	Rev. A Annesley	1830s	John Rouse & Thomas Russell	(sale)

Table 5. Summary of development of The Square.

<i>Date</i>	<i>Western section</i>	<i>Date</i>	<i>Eastern section</i>
		1727	Message, smith's shop and close:
1800	Farmhouse (divided into two) cottage (divided into two)	1806	Message & smith's shop
1824	6 cottages	1838	House & 5 cottages (but only 4 in 1851-61 rate lists)
c. 1865	8 cottages	1853	House, blacksmith's cottage being converted to cottage & 6 cottages
		1861	House & 9 cottages

Table A1. Occupiers from deeds, census listings, 1910 Domesday and 1896 Pippett visiting list for the western side of The Square.

Date	Str	Cottage (A)	Cottage (B)	Farm (C)	Farm (D)			
Pre-1800	Seq Name [then]	1 Hiorn, William Robins, John	2	1 Morgan, Thomas	2 Hawtin, John			
1800	Name	Morris, –	Weston, Thomas	Harwood, Edward	Harwood, Thomas			
1804	Name	Morris, Thomas	Brearley, Robert	Overseers	Harwood, Thomas			
1839 rate	Seq Str Name	49 A Minchin, Widow	48 B Harwood, Thomas	44 24 Wheeler, William	45 25 Dowler, William	46 26 Charlot, John	47 27 Thornton, Thomas	
1841 census	Seq St Name (approx) Age Occ Household	45 A Tracy, Henry 50 ag lab 2	46 B Harwood, Thomas 25 ag lab 3	47 24 Wheeler, William 45 ag lab 3	49 25 Dowler, William 28 Journeyman wheelwright 5	66 26 Charlotte, John 40 ag lab 3	48 27 Thornton, Thomas 35 ag lab 3	
1851 census	Seq St Name Age (approx) Occ Household	45* A* Tracey, Ann 52 laundress 1	23 B Watkins, Thomas 41 ag lab 6	46 24 Wheeler, William 51 ag lab 3	50 25 Odell, Richard 36 ag lab 8	57 26 Wheeler, Charles 32 shoemaker 3	27 (Thornton not found)	39* A* (alternative) Hunt, William 27 ag lab 3
1851 rate own Buller	Seq Str Name	19f A Hunt, William	19e B Watkins, Thomas	19d 24 Wheeler, William	19c 25 Odell, Richard Charles	19b 26 Wheeler, Thomas	19a 27 Thornton, Thomas	
1861 census	Seq St Name Age Occ Household	26 A Sharlott, Ben 41 Ag lab 6	24 B Hunt, Thos 59 Ag lab + lodger 3	23 24 Hancox, John 30 groom 3	22 25 Odell, Ric 45 road surveyor 6	21 26 Salmon, Geo 33 Ag lab 4	20 27 Watkins, Tho 50 carpenter 4	24 Boarder (B) Hewlett, Thomas 19 shepherd

1861 rate	<i>No</i>			79	78	77	76	75	74	
<i>own Buller</i>	<i>str</i>			A	B	24	25	26	27	
	<i>Name</i>			Charlot, Benj	Hunt, Thos	Hancock, John	Odell, Rich	Salmon, Geo	Watkins, Thos	
1864 will	<i>Seq</i>			1	2	3	4	5	6	
	<i>St</i>			A	B	24	25	26	27	
				Charlotte, Benj	Whiting, Fred	Hancox, John	Rouse, John	Peachy, Alfred	Davies [Phipps?], Wm	
1871 census	<i>Seq</i>	30	28	27	26	25	24	23	22	29
	<i>St</i>	20	21	22	23	24	25	26	27	lodger (21)
	<i>Name</i>	Hancock, John	Keyte, John	Lifley, Wm	Wilkins, Joseph	Cox, Thomas	Handy, Alfred	Peachey, Alfred	Phipps, Wm Davis	Newman, William
	<i>Age</i>	43	35	30	45	54	32	32	31	19
	<i>Occ</i>	Ag lab	gardener	groom	road surveyor	carpenter	carter (coal)	Shepherd	Pit sawyer	general servant
	<i>Household</i>	3	4	4	2	4	6	4	6	
1881 census	<i>Seq</i>	56	57	58	59	60	61	62	63	
	<i>St</i>	20	21	22	23	24	25	26	27	
	<i>Name</i>	Hancock, John	Wilkins, James	Silvester, Fred	Smith, Wm	Cox, Thomas	Coldicott, Wm	Wheeler, Wm	Smith, James	
	<i>Age</i>	53	39	39	32	63	29	29	38	
	<i>Occ</i>	Ag lab	Ag lab	Ag lab	Blacksmith	Carpenter	Shoemaker	Baker	Ag lab	
	<i>Household</i>	2	6	4	5	3	6	3	8	
1891 census	<i>Seq</i>	17	18	19	20	21	22	23	24	
	<i>St</i>	20	21	22	23	24	25	26	27	
	<i>Name</i>	Hancock, John	Alder, Thos	Silvester, Fred	Salmon, Thos	Mullis, Fred	Salmon, Wm	Wheeler, Wm Ch	Woodward, Wm	
	<i>age</i>	61	24	48	57	35	31	39	27	
	<i>Occ</i>	farm lab	milller	road lab	shepherd	milller	journeyman milller	baker	milller's carter	
	<i>Household</i>	2	2	6	5	6	5	4	3	
1896	<i>Seq</i>	1	2	3	4	5	6	7	8	
	<i>St</i>	20	21	22	23	24	25	26	27	
	<i>Name</i>	Hancox	Salmon	Silvester	Salmon	Mullis Sq	Cockbill Sq	Salmon Sq	Woodward Sq	

1901 census	<i>Seq</i>	35	36	37	38	39	40	41	42
	<i>St</i>	20	21	22	23	24	25	26	27
	<i>Name</i>	Hancox, John	Salmon, William	Silvester, Frederick	Salmon, Thomas	Mullis, Frederick	Cockbill, William	Rouse, Egbert	Woodward, William
	<i>Age</i>	72	41	58	65	44	30	32	37
	<i>Occ</i>	agricultural labourer	miller	road labourer	farm labourer	miller	labourer with threshing machine	groom gardener	miller's carter
	<i>Household</i>	2	3	4	6	5	2	8	4
	<i>Rooms</i>	[>4]	[>4]	[>4]	[>4]	3	3	[>4]	3
1910	<i>Hered</i>	108	107	106	105	101	102	103	104
[<i>Domesday</i>]	<i>St</i>	20	21	22	23	24	25	26	27
	<i>Own</i>	BT	BT	BT	BT	BT	BT	BT	BT
	<i>Name</i>	Silvester, Charles	Salmon, William	Silvester, Frederick	Salmon, Mary Ann	Mullis, Frederick	Cockbill, Wm Thos	Rouse, Egbert	Woodward, Wm
1911 census	<i>Seq</i>	69	68	67	66	65	64	63	62
	<i>St</i>	20	21	22	23	24	25	26	27
	<i>Name</i>	Silvester, Charles Frederick	Salmon, William	Silvester, Frederick	Salmon, Mary Ann	Mullis, Frederick	Cockbill, William Thomas	Rouse, Egbert	Woodward, William
	<i>Age</i>	33	51	68	66	34	40	42	47
	<i>Occ</i>	Brewer's labourer	miller (journeyman)	road labourer	widow, laundress	miller	farm labourer	groom gardener	miller's carter
	<i>Household</i>	4	4	3	3	3	3	7	3
	<i>Rooms</i>	3	3	3	5	5	3	5	
1951 sale	<i>Lot</i>	7	8	9	10	11	12	13	14
	<i>St</i>	20	21	22	23	24	25	26	27
	<i>Name</i>	Silvester, J	Bailey, J H	Evans, G H	Robbins, G	Rouse, T	Robbins, Mrs W	Rouse, Mrs R M	Cockbill, T H

Table A2. Occupiers from deeds, census listings, 1910 Domesday and 1896 Pippett visiting list, for the eastern side of The Square.

Date								
1727	Name	Pennington, James	Gloster, John	Blick, William				
1754	Name	Pennington, James	Blick, William					
c. 1783	Name	Smith, Widow	Spilsbury, –					
1806	Name	Garfield, John						
1839 rate	St	28						
	Name	Rouse, John	[+ 5 cotts]					
1841 census	Seq	44		67	68			
	St	28		X	X			
	Name	Rouse, Elizabeth		Smith, John	Wilkins, James			
	(approx) Age	45		38	35			
	Occ	blacksmith		blacksmith	ag lab			
	household	4		8	6			
1851 census	Seq	33		14	47	22		
	St	28		X	X	X		
	Name	Rouse, John	(Field, John not found)	Smith, John	Wilkins, James	Field, Richard		
	Age	25		47	44	58		
	Occ	smith master		blacksmith	ag lab	ag lab		
	household	5		6	5	10		
1851 rate own Rouse	Seq	20a	20c	20e	20b	20d		
	Str	28	X	X	X	X		
	Name	Rouse, John	Field, John	Smith, John	Wilkins, James	Field, Richard		
1853 deed	Seq	1	3	4	7	5	8	2
	Str	28	X	X	X	X	36	X
	Name	Rouse, Avice	Buller, John	Smith, John	Williams, James	Field, Richard	[shop to cott]	Hunt, William

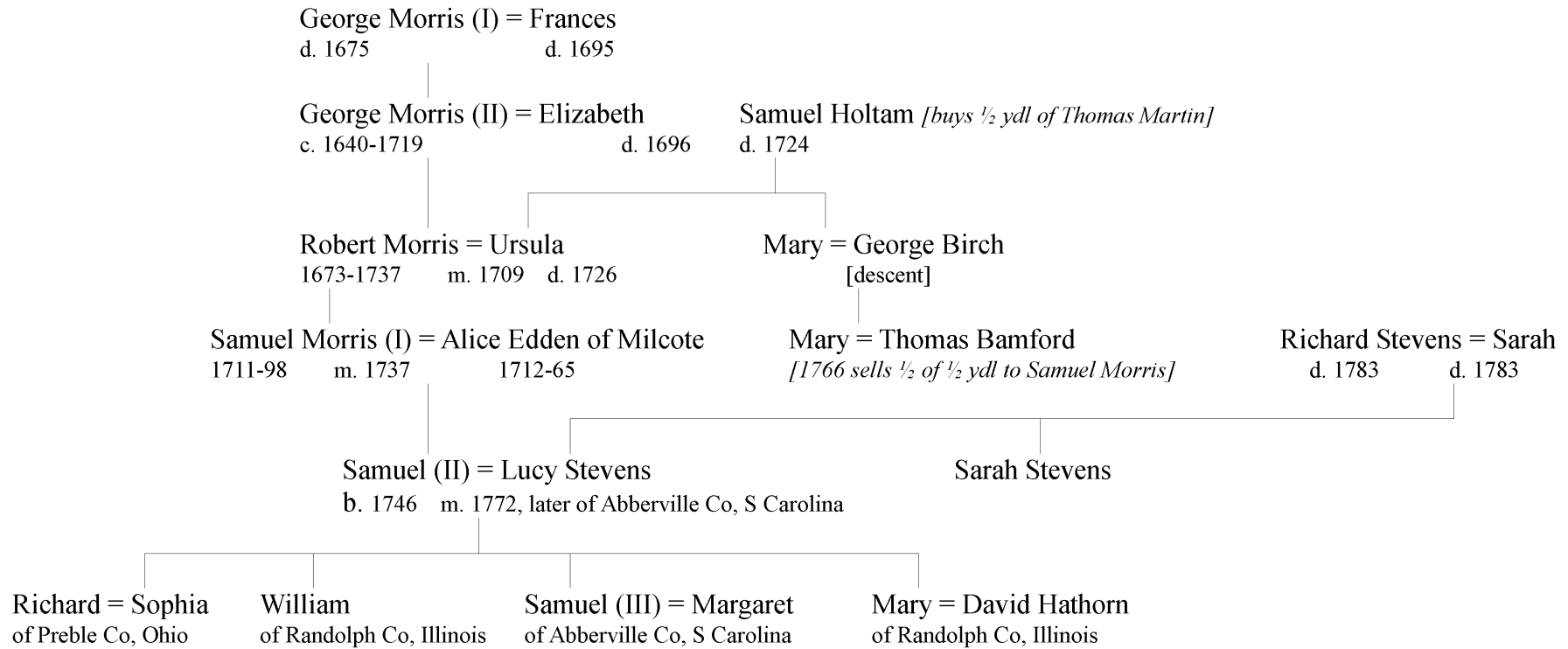
1861 census	<i>Seq</i>	18	12	13	14	15	16	17	11	10	9	14
	<i>St</i>	28	29	30	31?	32	33	34	35	36	37	lodger
	<i>Name</i>	Fisher, William	Hirons, Henry	Lynes[?], William	Bradley, Richard	Wilkins, James	Powell, Thomas	Goldby, Jef	Hitchman, Sam	Buller, Anne	Hunt, William	Silvester, Geo
	<i>Age</i>	32	58	40	31	54	44	30	26	43	43	43
	<i>Occ</i>	grocer	ag lab	sawyer	ag lab	ag lab	ag lab	ag lab	railway clerk	School-mistress	ag lab	ag lab
	<i>household</i>	4	3	5	3	4	4		3	3	1	
1861 rate <i>own Rouse</i> <i>(date of appearance)</i>	<i>Seq</i>	41	83	82	81	80						
	<i>Str</i>	28	29	30	30	29						
	<i>Name</i>	Fisher, Wm	Hiorns, Henry (1860)	Lines, William (1860)	Bradley, Richard	Lively, William (1852)						
1871 census	<i>Seq</i>	21	15	16	17	18	20	19	14	12	11	13
	<i>St</i>	28	29	30	31	32	33	34	35	36	37	lodger (36)
	<i>Name</i>	Spilsbury, John	Hirons, Thomas	Lynes, William	Radbone, John	Wilkins, James	Powell, Thomas	Watkins, Thomas	Fletcher, George	Hunt, Thomas	Hunt, William	Gould, Joseph
	<i>Age</i>	41	30	51	32	66	54	64	31	66	52	78
	<i>Occ</i>	Beer house keeper	Ag lab	Sawyer	Ag lab	Ag lab	Ag lab	Carpenter	Miller	Ag lab	Ag lab	late Ag lab
	<i>household</i>	2	4	9	5	4	3	3	5	3	2	
1880 deed	<i>Lot</i>	3a	4d	4c	4b	4a	3b	3c	4e	4f	4g	
	<i>St</i>	28	29	30	31	32	33	34	35	36	37	
	<i>Name</i>	Horton, William	Beasley, George	Lynes, William	Radbourne, John	Pratley, Charles	Powell, Thomas	Watkins, Thomas	Rouse, William	Pittaway, William	Rouse, John	
1881 census	<i>Seq</i>	64		65	66	67	68	69	70	71	72	73-4
	<i>St</i>	28	29	30	31	32	33	34	35	36	37	[Rectory]
	<i>Name</i>	Horton, William	Empty house	Lynes, William	Rouse, George	Pratley, Charles	Powell, Thomas	Watkins, Thomas	Rouse, William	Pittaway, William	Rouse, John	
	<i>Age</i>	27		58	59	28	64	74	27	32	50	
	<i>Occ</i>	Whitesmith & innkeeper		carpenter	Ag lab	Ag lab	Fm lab	Hedge carpenter	Fm lab	Shepherd	Man lab	
	<i>Household</i>	4		8	2	6	7	3	4	5	2	
1891 census	<i>Seq</i>	25	26	27	28	29	30	31	32	33	34	

	<i>St</i>	28	29	30	31	32	33	34	35	36	37
1891 census (cont)	<i>Name</i>	Coldicott, William	Watkins, Ann	Lynes, William	Rouse, George	Silvester, Thomas	Beasley, Ric Garfield	Lively, John	Rouse, William	Pittaway, William	Rouse, Jane

	<i>Age</i>	39	82	73	65	54	71	31	37	41	54	
	<i>Occ</i>	shoemaker	widow		farm lab	farm lab		church clerk		farm lab	wife	
	<i>household</i>	9	1	8	3	3	2	8	7	4	1	
1896	<i>Seq</i>	9		10	11	12	13	14	15	16	17	
	<i>St</i>	28	29	30	31	32	33	34	35	36	37	
	<i>Name</i>	Coldecott		Lynes	Rouse	Pittaway Betteridge	Beasley	Lively (clerk)	Rouse Sq	Pittaway Sq	Rouse Sq	
1901 census	<i>Seq</i>	43	44	45	46	47	48	49	50	51	52	[53-4]
	<i>St</i>	28	29	30	31	32	33	34	35	36	37	[Rectory]
	<i>Name</i>	Coldicott, William	Smith, George, jun	Lynes, Sarah	Rouse, George	Scragg, William	Phillips, John	Lively, John	Rouse, Harriet	Pittaway, William	Rouse, Jane	
	<i>Age</i>	49	43	68	77	63	68	41	48	51	64	
	<i>Occ</i>	shoemaker	farm labourer	widow		farm labourer	retired farm bailiff	farm carter	widow	stockman	charwoman	
	<i>household</i>	6	2	4	2	4	2	11	4	4	1	
	<i>rooms</i>	[>4]	2	3	3	3	3	4	3	3	3	
1910	<i>Hered</i>	63	95	96	97	98	99	100	94	93	92	
[Domesday]	<i>St</i>	28	29	30	31	32	33	34	35	36	37	
	<i>Own</i>	TS	TS	TS	TS	TS	TS	TS	TS	TS	TS	
	<i>Name</i>	Coldicott, Wm	Greenaway, James	Smith, Geo, jun	Lyne, James	Scragg, William	Radburn, William	Lively, John	Rouse, William	Pittaway, William	Rouse, Jane	
1911 census	<i>Seq</i>	61	60	59	58		57	56	55	54	53	
	<i>St</i>	28	29	30	31	32	33	34	35	36	37	
	<i>Name</i>	Coldicott, William	Greenaway, James	Smith, George	Lynes, James	[unoccupied]	Fletcher, John	Lively, John	Rouse, Harriet	Pittaway, William	Rouse, Jane	
	<i>Age</i>	59	75	54	47		40	52	56	62	74	
	<i>Occ</i>	boot maker	farm labourer	farm labourer	small-holder		grocery porter*	farm labourer	widow 'worker'	farm labourer	married	*(Internat- ional Stores)
	<i>household</i>	3	6	3	3		3	5	4	2	1	
	<i>rooms</i>	14	2	3	3		3	4	3	3	3	
1951 sale	<i>Lot</i>	20	21	22	23	24	16	17	25	26	27	
	<i>St</i>	28	29	30	31	32	33	34	35	36	37	
	<i>Name</i>	Coldicott, F	Huckvale, J, jnr	Radbourne, T	Padbury, Misses	Batsford, Mrs	Barr, J	Radbourne, Mrs W	Rouse, C L	Harris, J	Barr, R	

Family Trees

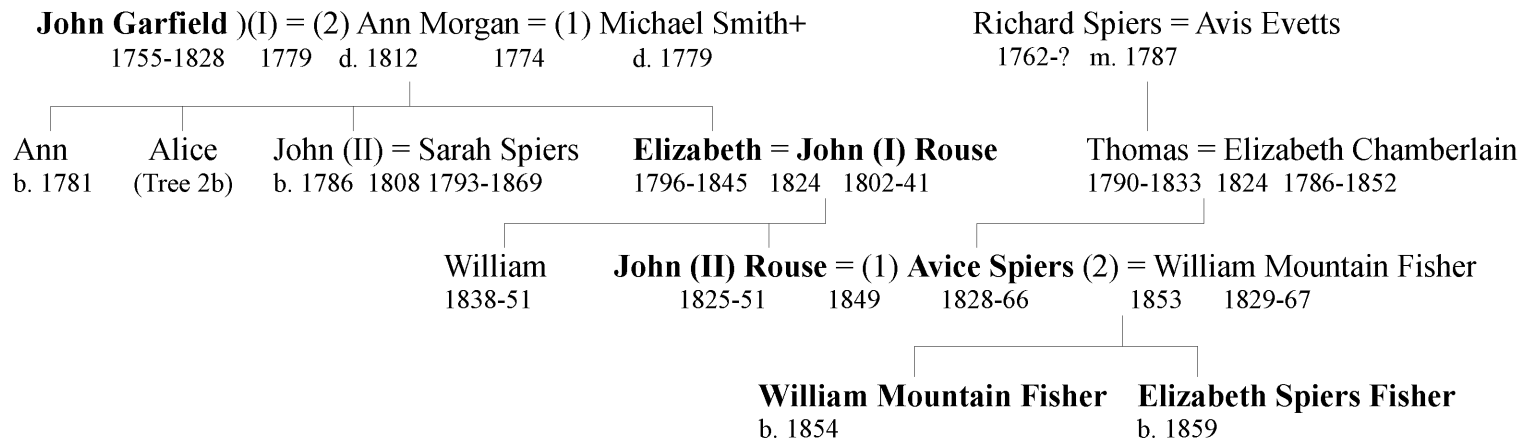
*Family tree 1. The Morris family.**



* Information principally from deed abstracts and wills. Most younger children are omitted.

*Family Tree 2a. Garfield: Spiers: Rouse: Fisher families**


Bold type identifies the owners of 28-36 The Square.



* Information substantially from annotated Clifford Chambers MIs. Dates are generally those of baptism and burial.

+ John Garfield is recorded as aged 73 at his death in 1828, i.e. born in 1755, but could perhaps be the person of that name born in 1750 in Preston-on-Stour; Ann Smith was a widow when she married John on 16 Nov 1779. She was probably the widow of Michael Smith, blacksmith, of Clifford, who was buried at Clifford on 7 March 1779. The Ann Garfield buried on 18 Aug 1812 is presumed to be John (I)'s wife, but might be his daughter. The Sarah Garfield of Stratford buried on 28 April 1869, aged 76, must be John (II)'s widow.

Family Tree 2b. Descendants of Alice Beesley (Garfield)



*The marriage of Alice Garfield and Robert Beesley took place on 30 Sep 1802 in St Martin's, Birmingham. That of Alice Beesley and Richard Field, blacksmith took place on 19 Feb 1810 at Wolvercote, Oxfordshire, where children John, George and Caroline were baptised (information from Oxford Family History Society).

Family Tree 3: Charlot family

